















Zoning Districts


-  CR: Conservation & Resources Overlay
-  R1: One-Family Residential
-  R2: Agricultural
-  RR: Recreational Residential
-  FF: Farm & Forest
-  B1: Neighborhood Business
-  B2: General Business
-  I: Industrial

-  State Highways
-  Roads
-  Township Boundary
-  Sections
-  Water
-  Parcels

Green Township Zoning Map

Alpena County, Michigan

Adopted 3/16/2009 Effective 4/2/2009



Green Township Hall
14621 M-32
Lachine, MI 49753
989-379-2398

Prepared with the Assistance of:
Northeast Michigan Council of Governments
www.nemcog.org